

Synthesis of morphotectonics and volcanics of the Central Indian Ocean Basin

A. D. Mukherjee and S. D. Iyer^{†*}

School of Oceanographic Studies, Jadavpur University, Calcutta 700 032, India

[†]National Institute of Oceanography, Dona Paula, Goa 403 004, India

The Central Indian Ocean Basin (CIOB) is an enigmatic ocean basin in the young and tectonically complex Indian Ocean. Major tectonic and volcanic forms identified are fracture zones, abyssal hills, seamounts and ridges and a unique zone of intraplate deformation. Petrology indicates the presence of basalts, ferrobasalts and spilites. The basalts have erupted from moderately evolved magmas, the ferrobasalts from a long residing and shallow seated magma body while the spilites have formed due to the hydrothermal effect on the pre-existing subalkaline basalts. Besides these rocks, there is a wide occurrence of pumice of probably *in situ* origin. A distinct relation occurs between the morpho-tectonic forms and the volcanics. For example, in and around the topographic highs, pillow and massive basalts are common while close to fracture zones, flow lavas occur. We perceive two significant volcanic activities: one during the formation of the near-axis generated seamounts and the other in an intraplate environment.

INVESTIGATION of ocean floor volcanism reveals the type, nature and origin of volcanics. Additionally, the geologic settings in which the volcanics occur could indicate a relation between the volcanics and the morpho-tectonics, on a local to regional scale. Such studies help to understand related phenomena like plate tectonics, seafloor spreading and hydrothermal mineralizations, among others.

Volcanological studies of Pacific and Atlantic Oceans commenced a century ago¹. Expeditions on-board the research vessels *Challenger* (1873–1876) and *Valdivia* (1888–1889), recognized the geomorphology and petrology of the Indian Ocean. Detailed explorations were carried out by *RV Dana* (1928–1930), *RV Snellius* (1929–1930), *RV Mabahiss* (1933–1934), *RV Albatross* (1950–1952) and *RV Ob* (1956–1958). The outcome of the International Indian Ocean Expedition (1959–1965), was a remarkable physiographic map of the Indian Ocean². Under the Deep Sea Drilling Project (DSDP), the *DV Glomar Challenger* (1972) drilled 52 sites in 6 legs (22 to 27) to understand the breakup of the Gondwanaland. In 1975, the Russians published a well-documented atlas of the Indian Ocean³. Subsequently, the Ocean Drilling

Project (under the auspices of the Joint Oceanographic Institutions for Deep Earth Sampling) drilled 62 sites in 9 legs (115 to 123) between 1987 and 1989 (ref. 4). Figure 1 depicts the physiography of the Indian Ocean and the various drilled sites.

In 1981, an on-going programme, 'Surveys for Polymetallic Nodules' (SPN) in the Central Indian Ocean Basin (CIOB) was conceived at the National Institute of Oceanography, Goa. Since then, in-depth research revealed many interesting and unknown facets of the CIOB. In this article, we collate and synthesize the various findings of the morpho-tectonics and associated volcanics and suggest directions for future investigations.

Physiographic settings

The Indian Ocean is characterized by three active spreading mid-oceanic ridges (MOR) that integrate with the global ridge system. The ridges, Central Indian (CIR), South East Indian (SEIR) and South West Indian (SWIR), meet at the Rodriguez Triple Junction, forming an inverted 'Y'. Besides continental islands, numerous minor ridges, plateaus and basins also occur (Figure 1). Here we are concerned with the general features of the CIOB *per se* than the models pertaining to the lithospheric plates' reorganization of the Indian Ocean⁵. A most notable peculiarity in the CIOB is the mid-plate⁶ or intraplate⁷ deformation zone, so termed due to its location within the Indo-Australian lithospheric plate, which is suggested to be a part of a 'diffuse' plate boundary between the Australian and Indian plates⁸. This zone (5°N–10°S and 75°E–90°E) has been deformed under approximately N–S stresses⁹ and is related to the ongoing collision of India and Eurasia. The intraplate deformed area is characterized by contortions of the oceanic crust and most of the overlying sediments into long wavelength (100–300 km), peak to trough amplitudes of 1–3 km, E–W trending undulations and associated high seismicity. Superposed on the undulations are faulted and rotated blocks, 5–20 km wide, that are separated by high-angle reverse faults^{7,9}. An Indo-Soviet project (Integrated Long Term Projects, ILTP) reviewed earlier informations and provided newer evidences for this enigmatic deformed area. It was concluded that the intraplate deformation

*For correspondence. (e-mail: iyer@csnio.ren.nic.in)

could be modeled using the 2-level plate tectonic theory¹⁰, based on the following findings:

1. Revelation of blocky mosaic structure and associated small elongated hills, 15–20 m high and about 45 km wide with gentle slopes on the flanks of the deformed blocks.
2. Identification of two new seamounts that strike NE–SW. The seamounts chain and the deformed blocks are the result of repeated tectonism and the related intraplate volcanism.
3. Mapping magnetic chrons 32, 32B and 34, which suggest a spreading rate of 4.4 cm/yr.

Two long-lived hotspots (Kerguelen and the Reunion) are located in the Indian Ocean that have been active since at least 80 Ma and 66 Ma, respectively¹¹. The evolution of this ocean since the late Jurassic occurred during three main periods of seafloor spreading separated by two major plate boundary organizations and the last phase resulted in the opening of the Gulf of Aden (1.0 Ma) and the onset of intraplate deformation (~7 Ma)⁸.

A detailed bathymetric map of the CIOB (Figure 2) using over 420,000 line km of echo-sounding data¹², shows an average water depth of ~5100 m. The 3 broad areas from west to east, rugged, plain and high to medium relief. Fracture zones (FZs), seamounts and abyssal hills have been located^{13,14} (Figure 2) which

were earlier either demarcated or postulated. The N–S oriented FZs are 75°E and 83°E (ref. 13), 86°E (ref. 15) and 75°45'E, parallel to 86°E (ref. 16) (Figure 2). The trend of the 75°45'E FZ was subsequently suggested to be 76°30'E (ref. 17). Two FZs that were previously noted and termed as La Boussole (at 73°E) and L'As-trolabe (at 79°E (ref. 17), also known as the Indrani fracture zone¹³) were studied using the multi beam-swath (MBS) system^{18,19}. A re-interpretation of the earlier data¹⁶ led to the identification of the Triple Junction Trace on the Indian plate (TJT–In), which corresponds to an N 38°E offset of the magnetic lineation (A23 and A22), oblique to the SEIR and the CIR²⁰.

The deeper parts of the CIOB are rugged due to a mountainous relief and about 25 seamounts are explored here which were generally conical and of volcanic origin¹⁴. Tall seamounts have formed due to repeated and focused volcanism, whereas abyssal hills formed during single and short-lived volcanism²¹. The seamounts could also be of tectonic origin, especially those near the FZs¹⁴.

Seamounts and hills were identified using single beam echosounders and MBS system (Figure 2). Nineteen major ($h > 1000$ m) and 109 minor ($h = 300$ – 1000 m) seamounts were located²². Of the 19 seamounts, 6 trends NNE–SSW and 13 are in an arc-like manner close to the CIR. The summits of some of these seamounts have collapsed (by ~100 to 200 m) either due to subsidence

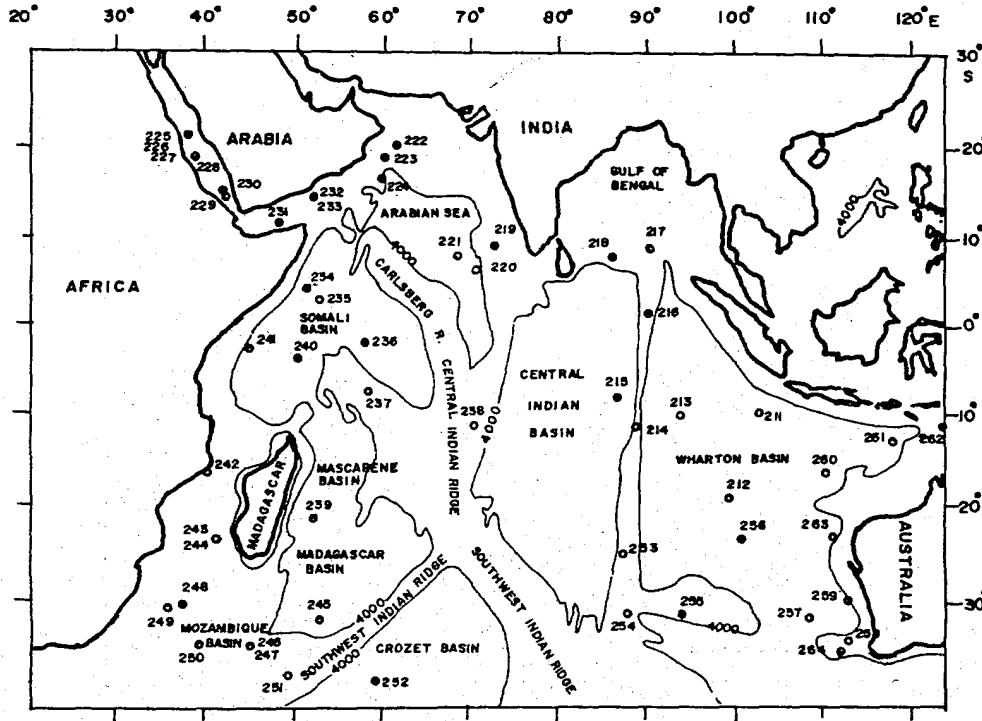


Figure 1. Physiography of the Indian Ocean with DSDP and ODP drilled sites. (Base map after Groves and Hunt²⁴.)

because of lithosphere cooling, as in the Pacific²³ or by crater formation. A large seamount, at 12°35'S and 76°16'E, trends NNE-SSW²⁴. It has an elevation of 1275 m, an aerial coverage of 1289 km², a minimum basal extension of ~ 24 km, a high slope angle (up to 35°) and a cratered summit. A genetic relation between this seamount and the 75°45'E FZ was suggested²⁴, similar to such an association of FZs and seamounts in the Pacific Ocean²⁵.

MBS study of the 79°E FZ revealed 14 seamounts within its trough and a tectonic reactivation along this FZ was suggested as a cause for their formation²⁶, a mechanism earlier proposed for seamounts formation in the Indian¹⁴ and Pacific Oceans²⁵. On the basis of the seamounts morphology and rate of seafloor spreading, it was opined that the linear seamount chains in the CIOB could have originated from the SEIR at 50-60 Ma during a phase of fast spreading rate (11-15 cm/yr; full rate)²⁷.

Types of volcanisms

Volcanic activities are integral to and complement the morpho-tectonic forms in the world oceans. Volcanic forms of relief are greatly diversified and have a general mode of development. Certain rock types and/or volcanism are typical of a structural or geomorphic feature, for e.g. the frequent occurrence of ultramafic rocks in transform faults and lava flows along FZs and

ridges. The association of the volcanic forms and activities show two common types: central and ridge (including FZ) eruptions. A definite regularity is noted in the distribution of relief forms in the Indian Ocean and the eruptive sources; the central eruptions are confined to abyssal basins (hills and seamounts) and the ridge types at the MORs. In the case of central type eruptions, the volumes and ages of small isolated seamounts from both FZs and normal oceanic crust can be related to the lava chemistry²⁸. The smaller volcanoes at or near the ridge crest are composed of large-ion lithophile depleted tholeiites and are later capped successively by alkalic basaltic and alkali differentiated rocks as they drift away from the ridges. Further, the seamounts may host fairly dense lava flows, capped by low-density materials like hyaloclastite^{29,30} or pumice²⁵. In contrast to central eruptions, the widely developed linear type of volcanism related to fissure eruptions, form narrow ranges, crests and ridges. Petrologically, a great bulk of the rocks is low-K tholeiites produced by the MORs. An example of linear type of eruptions in the CIOB is the 14 flows of pillow lava at DSDP site 215, which were rapidly emplaced³¹.

Volcanics

The MOR basalts (MORBs) which cover ~ 60% of the earth's surface and are the most voluminous igneous

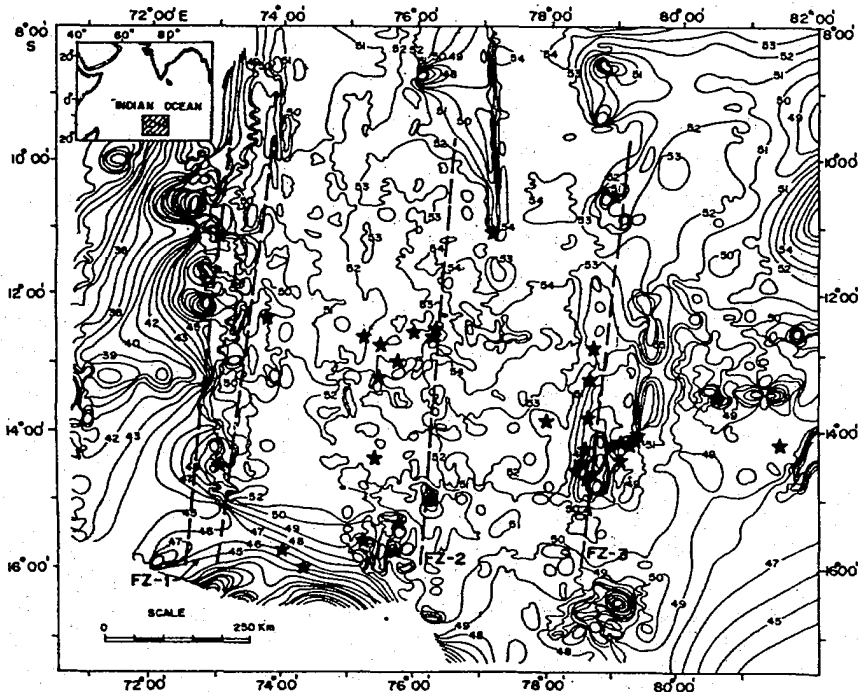


Figure 2. Bathymetry and morpho-tectonic features in the CIOB (see text for source). FZ = fracture zones, Stars = seamounts, contour interval = 100 m.

rock, are typically low-K tholeiites (avg. $K_2O = 0.2\%$) as compared to continental basalts^{32,33} and they also have very low Ba, P, Pb, Sr, Th, U and Zr contents and show $< 0.2 Fe_2O_3/FeO$ and $> 10 Na/K$ ratios.

Early petrologic studies in the Indian Ocean, confined to the CIR, showed tholeiitic basalts to be most common³² while spilites, gabbros, anorthosites, serpentines and dunites and aplitic veins and dikelets occur in FZs transecting the CIR³⁴⁻³⁶. The Ninety East Ridge basalts have high contents of pyroxenes, $Fe_2O_3/FeO (> 11\%)$ and $TiO_2 (2-3\%)$ and variable $K_2O (0.2-1.5\%)$. It is concluded that the type of volcanism here is similar to the islands near to or associated with this ridge system^{37,38}.

DSDP site 215 (Figure 1), although located at the foot of the Ninety East Ridge, is bathymetrically and geochemically distinct³⁸. A conspicuous chemistry of the successions of 14 pillow lavas drilled, is the $K_2O (0.8-1.0\%; \#1, Table 1)$ which depends on the extent of weathering of these basalts³¹. It is however, believed that the K abundance is a primary feature of site 215 basalt, since the neighbouring site 214 basalts, though intensively altered (4-7% loss on ignition) has much lower K. Hence, the presence of a potassic-phosphorous (K-P) magma was suggested³⁹.

Volcanism along the Indonesian Volcanic Arc (IVA) arises from known sources during the last 5 Ma (ref. 40), but their presence prior to this has not been proven⁴¹. The sediments since the last 150 m.y. are essentially volcanogenic and derived from volcanisms at the MOR, hotspot, subduction related along the IVA and also from terrestrial sources⁴². More than the MOR, the Reunion and Kerguelen hotspots largely contributed of tephra to the Indian Ocean throughout their evolution while the IVA is the dominant source at least since the early Pliocene, particularly to the northern Indian Ocean⁴². A simple technique by utilizing the ratios of clay minerals to evaluate the volcanogenic components in the Indian Ocean has been proposed. Here, the change in the type of volcanic materials with time has been used in as much as basaltic volcanism was dominant *before* the late Cenozoic while silicic volcanism intensified *during* the late Cenozoic; and such changes were correlated with the tectonics of the Indian Ocean floor^{40,43}. It has been suggested that clay supplies in the CIOB are controlled by periodic late Miocene climatic changes while during the late Pliocene, an irregular, probably tectonic control, appeared⁴⁴.

Evidently volcanics, ranging from typical low-K MORBs to sub-alkaline to ultramafic and even dikelets of granitic affinity, exist in the Indian Ocean and various views are advanced concerning the source materials and magmatic processes responsible for their formation. The volcanics of the CIOB, with respect to their nature, type, origin and relationship with the morpho-structural features, are now discussed.

Basalts

CIOB basalts occur as pillow lavas and massive outcrops near topographic highs and as fragments in the plains. The freshness of specimens depends on the degree of alteration and is reflected by their colouration: fresh rocks have shades of gray and the altered ones are brown and in shades of brown. Glass selvages with plagioclase phenocrysts are conspicuous in some samples. The basalts also form nuclei and substrate for FeMn oxides.

The basalts reveal different textural and mineralogical characteristics⁴⁵. Plagioclase (most dominant) occurs as long, acicular needles, phenocrysts, microphenocrysts, as microlites in the groundmass and occasionally as twinned and/or zoned phenocrysts. Olivine (next dominant) occurs as anhedral to euhedral crystals, at times are fractured, but phenocrysts, zoned or quenched forms are rare. Clinopyroxenes (augite) are scanty. Opaques are as thin, fine needles forming dendrites and trichites and as stubby magnetite crystals, reddish-brown hematite and rarely spinel/chrome spinel. Vesicles are few and mostly empty but at times are lined with chalcidony and/or epidote.

Alteration of oceanic basalts is ubiquitous and varies depending on the presence/absence of glass, mineralogy, occurrence of fractures on the rocks and form of the rocks (pillows, flows, fragments). CIOB basalts display minimal to highly alteration and show the glassy groundmass to be replaced with chlorophaeite, palagonite and smectite, while plagioclase crystals are sericitized and olivine exhibits ramifying veins of iddingsite.

The basalts are depleted in incompatible elements and have moderate Mg# (61.7 to 63.5)⁴⁶ (#1, Table 1). The compositions are typical of N-MORB and comparable to seamount lavas from the Mid-Atlantic Ridge (MAR), East Pacific Rise (EPR) (#2, 3; Table 1) and from other Indian Ocean sites (#4, 5; Table 1). These ancient seamount basalts are nearly indistinguishable from the young, near-axis originated seamounts of the MAR and the EPR. It is suggested that the melts that were responsible for the formation of the CIOB basalts were derived from a heterogeneous source, similar to the EPR seamounts^{47,48} and that the moderately evolved magmas experienced a low rate of effusion.

Under the ILTP, several seamounts in the intraplate deformed zone (crustal age > 80 Ma BP), were sampled which revealed sub-alkaline transitional basalts, tuff-breccias, hawaiites and mugearites, while later volcanic episodes resulted in the eruption of trachy-basalts¹⁰. This suggests episodic outpourings of progressively fractionated basalts in three distinct stages: N-MORB at the base, moderately alkaline basalts at the flanks and slopes, and trachyandesites and tuffs at the summit^{10,49}. Such a volcanic sequence has been observed in the Pacific Ocean seamounts²⁵ and needs confirmation in the CIOB.

Table 1. Representative chemical composition of the Central Indian Ocean Basin (CIOB) volcanics. For comparison are included similar volcanics reported from other sites in the Indian Ocean, Mid-Atlantic Ridge (MAR) and East Pacific Rise (EPR)

| | 1 | 2 | 3 | 4 | 5 | 6 | 7 | 8 | 9 | 10 | 11 |
|-------------------------------|-------|-------|-------|-------|-------|-------|-------|-------|-------|-------|-------|
| SiO ₂ | 50.53 | 50.10 | 49.89 | 49.40 | 48.37 | 48.02 | 48.10 | 46.85 | 50.67 | 60.28 | 70.26 |
| TiO ₂ | 1.27 | 1.25 | 1.36 | 1.65 | 1.63 | 2.28 | 2.35 | 1.96 | 2.18 | 0.64 | 0.55 |
| Al ₂ O | 15.44 | 16.73 | 15.52 | 16.43 | 16.18 | 16.21 | 14.90 | 16.44 | 13.69 | 13.09 | 13.07 |
| FeO* | 9.81 | 9.20 | 9.42 | 8.06 | 8.44 | 14.88 | 14.60 | 15.43 | 13.05 | 7.88 | 3.74 |
| MnO | 0.19 | na | na | 0.18 | 0.16 | 0.43 | na | 0.26 | 0.19 | 0.49 | 0.29 |
| MgO | 7.73 | 8.13 | 7.66 | 6.59 | 6.20 | 3.75 | 6.45 | 3.69 | 4.81 | 2.48 | 1.22 |
| CaO | 12.30 | 11.45 | 12.40 | 10.38 | 10.08 | 9.07 | 9.04 | 6.27 | 5.38 | 5.13 | 2.18 |
| Na ₂ O | 2.80 | 2.79 | 3.58 | 2.94 | 3.04 | 3.18 | 2.75 | 4.36 | 4.61 | 5.92 | 4.43 |
| K ₂ O | 0.08 | 0.06 | 0.10 | 0.85 | 0.85 | 0.89 | 0.37 | 0.84 | 0.80 | 3.93 | 4.13 |
| P ₂ O ₅ | 0.11 | 0.12 | 0.13 | 0.29 | 0.29 | 0.25 | 0.19 | 0.33 | 0.30 | 0.15 | 0.13 |

FeO* = Total iron; na = not available.

1. Microprobe analyses of CIOB basaltic glass from ancient fast generated seamounts⁴⁶. 2. Microprobe analyses of MAR basaltic glass from young slow generated seamounts⁹¹. 3. Microprobe analyses of EPR basaltic glass from young fast generated seamounts⁹². 4. Basalts from DSDP site 215 (ref. 93). 5. Basalt from the lower flank of a seamount, eastern Indian Ocean⁹³. 6. Ferrobasalts from the CIOB⁵⁰. 7. Ferrobasalts from the DSDP site 214 (ref. 39). 8. Spilitized basalts from the CIOB⁵⁸. 9. Spilitized basalts from the Sao Paulo Ridge, MAR⁶⁰. 10. Trachy-andesitic pumice from the CIOB⁷². 11. Rhyodacitic pumice from the CIOB⁷².

Ferrobasalts

Ferrobasalts (FeTi-enriched basalts) are reported from DSDP sites 214, 216, 254 and 256 in the Indian Ocean, in segments of SEIR and SWIR and in the CIOB⁵⁰. FeTi basalts are useful for telechemical predictions, since the amplitude of magnetic intensities is proportional to the FeTi content of the source rocks⁵¹. The CIOB FeTi basalts occur in two areas, with high amplitude magnetic (HAM) anomaly values (-150 to +500 nT), near chrons A24 and A25 which depict spreading rates of 190 and 110 mm/yr, respectively.

These basalts show phyric plagioclase laths and sheaf-like aggregates intervening with the glass while the opaques are mainly hematite and magnetite. The samples have 43.37 to 51.67% SiO₂ and TiO₂ and FeO* are between 1.93–2.99% and 11.92–19.13%, respectively (#6, 7; Table 1). CaO and MgO contents suggest fractionation of plagioclase and olivine. Although the high K₂O contents might indicate alteration, similar values are reported from DSDP site 216 (ref. 39) and Spiess Ridge, SWIR⁵², that are considered to be unaltered. The trace element values are akin to FeTi basalts from other oceanic locations⁵⁰.

Various views have been advanced for FeTi basalts, such as variable degree of shallow crystallization^{53,54}, differences in the depth of magma generation⁵⁵ and magma mixing and fractionation⁵⁶. It is generally opined that long storage time of a well-fractionated, shallow-seated magma could give rise to FeTi basalts. This resulted in the concept of the 'horizon of neutral buoyancy' (HNB)⁵⁷. The HNB, defined as that 'depth

interval within which the magma density and the aggregate country rock density are equal' is situated at sublithospheric depths, being confined by a narrow, vertical and a wide lateral extent. Below the HNB, the magma that ascends under the influence of positive buoyancy, is stabilized between 2 and 4 km depth, while above this region the magma descends by negative buoyancy. The conducive conditions for the CIOB FeTi basalts might have been facilitated due to: a change in the rate of spreading, effect of topographic highs and presence of a long-lived and shallow-seated magma. Subsequent slow and continuous fractionation of this trapped magma in a zone of HNB, resulted in FeTi enrichment and ferrobasaltic eruptions during chrons A24 and A25.

Spilites

Spilites are less abundant compared to basalts³⁷. In the CIOB, they occur near the 79°E FZ⁵⁸. The rocks are fresh to highly altered, sometimes exceed 25 cm, have sparse glass selvages and are fine to medium grained with albitic plagioclase (few as phenocrysts), clinopyroxene, olivine and little of chlorite, epidote and hematite. The typical texture is microlitic intersertal formed by the chlorite minerals⁵⁹, whilst porphyritic, hyalopilitic, intersertal and glomeroporphyritic are also seen.

Ten samples, (3 highly altered, having low CaO and high K₂O) and others with lower CaO than N-MORBs (#8, Table 1), were analysed which concur with spilitic basalts from the Sao Paulo region, Atlantic Ocean⁶⁰ (#9, Table 1). The binary plots show the characteristics of

the samples (Figure 3). A variety of origins for the spilites have been proposed: a primary, auto hydrothermalism or auto metamorphism, secondary, diagenetic and metamorphic⁶¹ and unmixing of a parent magma⁶². In addition, there could be an influence of tectonic structures by way of percolation of hydrothermal solutions through cracks, fissures and FZs. Hydrothermal alteration and metamorphism have been noted at MORs where hydrothermal regimes exist at temperatures of 200–300°C between 1 and 2 km depth^{37,60}. Similar conditions can occur at FZs that are away from the ridge crests, promoting spilitization of the rocks⁶³. Thus, hydrothermal circulations, which are not uncommon within FZs, may lead to alteration and spilitization. The CIOB samples were dredged near 79°E FZ that has a throw of ~100 m towards the east²⁶ and was probably reactivated⁶⁴. These tectonism here might have facilitated the

seepage of hydrothermal solutions to bring about alteration and spilitization noticeable in some, though not all, of the pre-existing basalts. Signatures of hydrothermal effect are noted in zeolitic slabs⁶⁵ and FeMn crusts dredged from seamounts near the 75°30'E FZ⁶⁶.

Pumice

Pumice is widely distributed in the world oceans but large pumice fields are relatively rare⁶⁷. Presence of drift pumice has been recorded in and around the Indian Ocean near Sri Lanka, Madagascar, Reunion, etc.⁶⁸. The distribution, morphology⁶⁹ and chemical composition of the CIOB pumice and their probable *in situ* origin are now described. A field of pumice extends from 9° to 20°S and 72° to 84°E, (based on 1925 station samples), covering an area of ~600,000 km² (ref. 70). Of the 3083 samples studied, 94% are in the 0–4 cm size range and about 1% are >8 cm (ref. 71), with the largest clast being ~36 cm long. The pumice exhibit varied colours (buff, grey, black and brown) and shapes (oval, lined, subrounded, rounded and irregular) and are either coated fully or partially by FeMn oxides. Thin sections show silicic glassy webs with few phenocrysts of plagioclase and/or pyroxenes and vesicles. Quartz crystals (confirmed by XRD), tests of radiolarians, phytoliths and diatoms and FeMn micronodules occur within the glassy interstices. These materials make the pumice heavy and sink to the seafloor⁶⁹.

Analyses of pumice reveal two types⁷²: trachyandesite (group 1) and rhyodacite (group 2), with average SiO₂ of ~60.0% and ~70.0%, respectively (#10, 11; Table 1). On a plot of solidification index vs the major oxides (Figure 4), it is noted that SiO₂ increases with decreasing SI while TiO₂ and FeO* of group 1 pumice increase with increasing SI but decrease in group 2 pumice. CaO and MgO of the former increase with increasing SI but has nearly constant CaO for variable SI for the latter type. K₂O is relatively lower and Na₂O nearly constant with increasing SI for group 1 pumice compared to group 2.

Pumice in the Indian Ocean⁶⁸ and in the CIOB⁷³ were largely derived from the 1883 eruption of Krakatoa, but there are no reports of Krakatoan products in any significant amount in the recent sediments to the east of 80°E⁷⁴. Considering the topographic expressions and high heat flow values at the central part of the Ninety East Ridge, the source of pumice from a seamount near this ridge was suggested⁷⁵. Previous discoveries have provided strong evidences that pumice forming eruptions can occur at great depths. For example, over Atlantic seamounts at depths varying from 1500 m and more⁷⁶, near Tonga at depths >1500 m (ref. 77), Okinawa Trough, South of Japan⁷⁸, and trachytic pumice flows from intraplate volcanoes in the Society and Austral hotspot

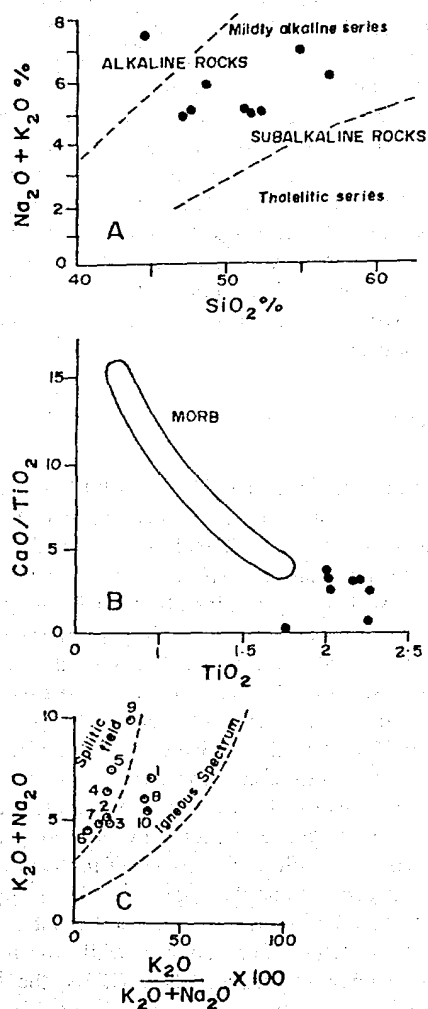


Figure 3. Variation diagram for the spilitic rocks of the CIOB⁵⁸.

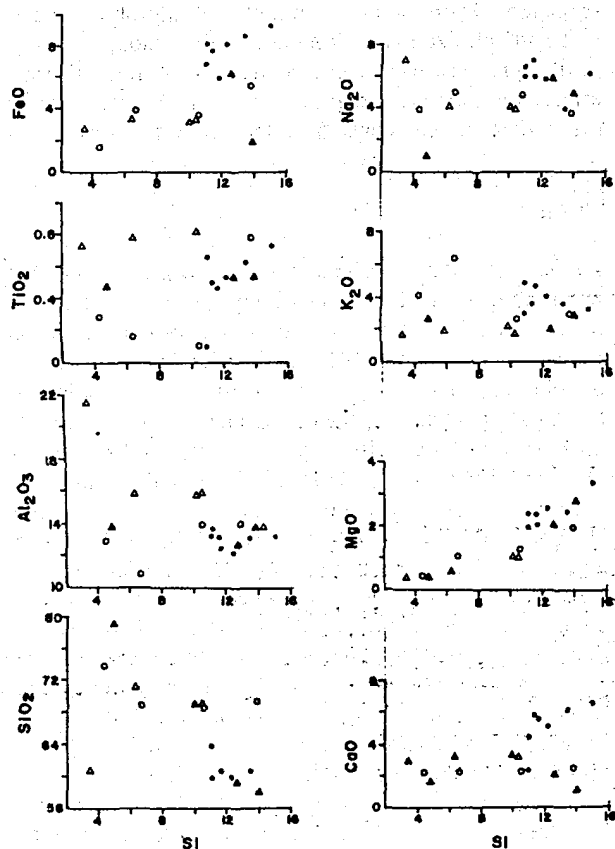


Figure 4. Variation diagram for the pumice of the CIOB⁷². Symbols: filled circles = trachyandesitic pumice; open circles = rhyodacitic pumice; open triangles = Frick and Kent⁶⁸; solid triangles = Martin-Barajas and Lallier-Verges⁷³.

regions (depth = 3500 m)⁷⁹. Collectively these studies suggest that widely distributed pumiceous fragments have recently erupted from submarine volcanoes.

The above would suggest an *in situ* origin for pumice at abyssal depths to account for its vast occurrence especially, in the vicinity of seamounts, hills and FZs in the CIOB⁷⁰. MBS depict that many CIOB seamounts have summit craters²⁴. Their spatial locations and the associated pumice indicate that cratering could have been caused by explosive silicic eruption. Since hot pumice sinks faster and near to the source compared to colder ones⁸⁰, the larger pumice clasts in the CIOB may be rapidly sunk hot clasts near their eruptive sources. Moreover, the frequent occurrence of pumice to the west of the Ninety East Ridge and the absence of favourable surface current circulation patterns to the CIOB from the Indonesian margin⁸¹ also seem to favour an *in situ* origin.

The CIOB pumice occurs in a region dominated by tholeiitic basalts^{46,72} that could have fractionated to more silicic melts. Extreme fractional crystallization of abyssal

tholeiites probably formed layered or stratified magma chambers with alkali- and volatile-enriched silicic melts, a mechanism proposed for the Tonga Ridge pumice⁸². Basaltic and silicic glass shards in ash layers from the Kerguelen Plateau, point to simple fractionation of the basaltic magmas to silicic types⁸³. Magma mixing⁸⁴ and zoning of magma chambers by viscosity differences⁸⁵ could be the other possible mechanisms.

Silicic volcanic events occurred in the Indian Ocean during Cretaceous–Eocene, as indicated by the abundance of zeolites (phillipsite and clinoptilolite) in the CIOB⁸⁶. A strong input of silicic glass did not begin until late Miocene, which continued up to Pleistocene in the Indian Ocean. Also, basaltic volcanism was predominant before late Cenozoic and silicic volcanism increased during late Cenozoic⁴⁰. All these can be related to compressional tectonism along the IVA.

The above discussion leads us to remark that *in situ* silicic volcanism(s) could have resulted in pumice formation. However, we do not negate some contributions of pumice from earlier eruptions in the IVA or from the cataclysmic Krakatoan eruption⁶⁹. It is pertinent to note that pumice at many times have FeMn oxides and also occur as nucleus for the manganese nodules^{69–71}. It is well known that accretion of 1 mm of FeMn oxides requires 1 m.y. and a conservative thickness of 1 cm of oxide coating would require 10 m.y. This indirectly testifies the coated pumice to be older than the 1883 Krakatoan event. Alternatively, one could visualize a rapid accretion of FeMn oxides as a result of hydrothermal episodes, as discernible from recent evidences^{58,65,66,87,88}.

Summary

The morpho-tectonic forms in the CIOB are isolated seamounts to chains of seamounts, abyssal hills and large FZs with substantial displacements and the zone of intraplate deformations. These forms, which occur in conjunction with the volcanics (N–MORBs to pumice), influence the distribution and variety of the volcanics. The seamounts and possibly the FZs served as conduits for magma ascension and eruptions. The seamounts are dominantly oriented in an N–S manner but some have a distinct E–W bulge⁸⁷ that indicates addition of magmatic mass during later eruptions. The linear seamount chains and the occurrence of the volcanics in and around them, suggests that the seamounts could have shared a common magmatic source, resulting in a trade-off in the production between adjacent seamount chains⁸⁹. We believe that there are definite indications of different volcanic episodes in the CIOB. For instance, while the near-axis originated seamounts produced N–MORBs, the spilites, ferrobasalts and pumice are the manifestations of intraplate volcanism and associated activities.

The present study reconfirms the existence of a large volcanic province⁹⁰ in the CIOB. Although our investigations are not exhaustive, the findings help to understand the origin of the volcanics, role of the structural features in their distribution and a strong probability of different volcanic events.

Future research problems

There is a need to conduct geophysical investigations, particularly in the uncovered areas, complemented by extensive sampling. The geological problems that require to be addressed are: demarcating areas of specific volcanic types and their mutual relation, their precise radiometric dating, their alteration and geochemical contribution to the sediments and seawater, association of volcanics and manganese nodules and crusts, origin of pumice which form nucleus and substrate for FeMn oxides and identifying areas of hydrothermal deposits. We expect that further efforts would help us understand better the geodynamics and volcanic history of the CIOB and their inter-relationships.

1. Murray, J. and Renard, A. F., Report on deep-sea voyage of H. M. S. 'Challenger' during the years 1873-1876, Johnson Reprints Co., London, 1891, p. 525.
2. Heezen, B. C. and Tharp, M., *Physiographic diagram of the Indian Ocean (with descriptive sheet)*, Geol. Soc. Am., New York, 1965.
3. Udintsev, G. B., *Geological and Geophysical Atlas of the Indian Ocean*, Pergamon Press, Oxford, 1975, p. 151.
4. Duncan, R. A., Rea, D. K., Kidd, R. B., von Rad, U. and Weissel, J. K. (eds), in *Synthesis of Results from Sci. Drilling in the Indian Ocean*, AGU, Washington, D.C., 1992, vol. 70, pp. xi-xv.
5. Patriat, P. and Segoufin, J., *Tectonophysics*, 1988, **155**, 211-234.
6. Eitrem, S. L. and Ewing, J., *J. Geophys. Res.*, 1972, **77**, 6413-6421.
7. Weissel, J. K., Anderson, R. N. and Geller, C. A., *Nature*, 1980, **287**, 284-291.
8. Royer, J.-Y., Sclater, J. G. and Sandwell, D. T., Cande, S. C., Sclich, R., Munsch, M., Dymant, J., Fisher, R. L., Muller, R. D., Coffin, M. F., Patriat, P. and Bergh, H. W., in *Synthesis of Results from Sci. Drilling in the Indian Ocean* (eds Duncan, R. A., Rea, D. K., Kidd, R. B., von Rad, U. and Weissel, J. K.), AGU, Washington, D.C., 1992, vol. 70, pp. 471-475.
9. Levchenko, O. V., Evsjuko, Y. D., Subrahmanyam, C., Mittal, G. S. and Drolia, R. K., *Mar. Geol.*, 1993, **115**, 165-171.
10. Neprochnov, Yu. P., Gopala Rao, D., Subrahmanyam, C. and Murthy, K. S. R. (eds), *Geol. Soc. India, Mem.* 39, 1998, p. 250.
11. Duncan, R. A. and Storey, M., in *Geology and Biostratigraphy Studies Following Deep-Sea Drilling Legs 22-29* (eds Heitzler, J. R., Bolli, H. M., Davies, T. A., Saunders, J. B. and Sclater, J. G.), Lithocrafters, Michigan, 1977, pp. 91-103.
12. Kodagali, V. N., Kamesh Raju, K. A., Ramprasad, T., George, P. and Jaishankar, S., *Int. Hydrogr. Rev.*, 1992, **LXIX**, 143-150.
13. McKenzie, D. P. and Sclater, J. G., *Geophys. J.*, 1971, **25**, 437-528.
14. Kanaev, V. F. and Turko, N. N., in *Volcanoes and Tectonosphere* (eds Aoki, H. and Iizuka, S.), Tokai Univ. Press, Japan, 1976, pp. 35-60.
15. Sclater, J. G. and Fisher, R. L., *Geol. Soc. Am. Bull.*, 1974, **85**, 683-702.
16. Kamesh Raju, K. A. and Ramprasad, T., *Earth Planet. Sci. Lett.*, 1989, **95**, 395-402.
17. Patriat, P. and Achache, J., *Nature*, 1984, **311**, 615-621.
18. Kamesh Raju, K. A., *Mar. Geol.*, 1993, **109**, 195-201.
19. Kamesh Raju, K. A., *Mar. Geol.*, 1990, **95**, 147-153.
20. Dymant, J., *J. Geophys. Res.*, 1993, **98**, 13863-13877.
21. Udintsev, G. B., *Geomorphology and Tectonics of the Pacific Bottom*, Nauka, 1972.
22. Mukhopadhyay, R. and Khadge, N. H., *Proc. Indian Acad. Sci. (Earth Planet. Sci.)*, 1990, **99**, 357-365.
23. Crough, S. T., *Earth Planet. Sci. Lett.*, 1983, **11**, 165-193.
24. Kodagali, V. N., *Mar. Geodesy*, 1991, **15**, 47-56.
25. Batiza, R., *Earth Planet. Sci. Lett.*, 1982, **60**, 195-206.
26. Kamesh Raju, K. A., Ramprasad, T., Kodagali, V. N. and Nair, R. R., *J. Geophys. Res.*, 1993, **98**, 9605-9618.
27. Mukhopadhyay, R. and Batiza, R., *Mar. Geophys. Res.*, 1994, **16**, 301-314.
28. Batiza, R., *Mar. Geol.*, 1977, **24**, 169-183.
29. Batiza, R., Fornari, D. J., Vanko, D. A. and Lonsdale, P., 1984, *J. Geophys. Res.*, 1984, **89**, 8371-8390.
30. Smith, T. L. and Batiza, R., *Bull. Volcanol.*, 1989, **51**, 96-114.
31. Hekinian, R., in *Int. Rept. Deep Sea Drilling Project* (eds von der Borch, C. C., Sclater, J. G., et al.), U.S. Govt Printing Office, Washington, D.C., 1974, vol. 22, pp. 413-447.
32. Engel, A. E. J., Engel, C. G. and Havens, R. G., *Geol. Soc. Am. Bull.*, 1965, **76**, 719-734.
33. Engel, C. G., Fisher, R. L. and Engel, A. E. J., *Science*, 1965, **150**, 605-610.
34. Hekinian, R., *Contrib. Mineral. Petrol.*, 1974, **43**, 125-147.
35. Thompson, G., Bryan, W. B., Frey, F. A. and Dickey, J. S., Jr., *Mar. Geol.*, 1978, **26**, 119-138.
36. Hekinian, R., *Deep-Sea Res.*, 1968, **15**, 195-213.
37. Cann, J. R., *J. Petrol.*, 1969, **10**, 1-19.
38. Engel, C. G. and Fisher, R. L., *Geol. Soc. Am. Bull.*, 1975, **86**, 1553-1578.
39. Thompson, G., Bryan, W. B., Frey, F. A. and Sung, C. M., in *Int. Rept. Deep Sea Drilling Project* (eds von der Borch, C. C., Sclater, J. G. et al.), U.S. Govt. Printing Office, Washington D.C., 1974, vol. 22, pp. 459-468.
40. Vallier, T. L. and Kidd, R. B., in *Indian Ocean Geology and Biostratigraphy Studies Following DSD Legs 22-29* (eds Heitzler, J. R., Bolli, H. M., Davies, T. A., Saunders, J. B. and Sclater, J. G.), Lithocrafters, Michigan, 1977, pp. 87-118.
41. Fagel, N., Debrabant, P. and Andre, L., *Mar. Geol.*, 1994, **122**, 151-172.
42. Dehn, J., Farrell, J. W. and Schmincke, H.-U., in *Proc. ODP Sci. Results* (eds Peirce, J., Weissel, J., et al.), College Station, Texas, 1991, vol. 121, pp. 273-295.
43. Kidd, R. B., Ramsay, A. T. S., Sykes, T. J. S., Baldauf, J. G., Davies, T. A., Jenkins, D. G. and Wise, S. W., in *Sci. Drilling in the Indian Ocean* (eds Duncan, R. A., Rea, D. K., Kidd, R. B., von Rad, U. and Weissel, J. K.), AGU, Washington, D.C., 1992, vol. 70, pp. 403-422.
44. Sykes, T. J. S. and Kidd, R. B., *Mar. Geol.*, 1994, **116**, 267-291.
45. Iyer, S. D. and Karisiddaiah, S. M., *Indian J. Mar. Sci.*, 1990, **19**, 13-16.
46. Mukhopadhyay, R., Batiza, R. and Iyer, S. D., *Geo-Mar. Lett.*, 1995, **15**, 106-110.
47. Zindler, A., Staudigel, H. and Batiza, R., *Earth Planet. Sci. Lett.*, 1984, **70**, 175-195.
48. Fornari, D. J., Perfit, M. R., Allan, J. F. and Batiza, R., *Nature*, 1988, **331**, 511-513.
49. Kashintsev, G. L., *Geotectonics*, 1993, **27**, 215-226.

50. Iyer, S. D., Mukhopadhyay, R. and Popko, D. C., 1998, Paper Communicated.
51. Vogt, P. R. and Johnson, G. L., *Nature*, 1975, **245**, 373-375.
52. Le Roex, A. P., Dick, H. J. B., Reid, A. M. and Erlank, A. J., *Earth Planet. Sci. Lett.*, 1982, **60**, 437-451.
53. Clague, D. A. and Bunch, T. E., *J. Geophys. Res.*, 1976, **81**, 4247-4256.
54. Klein, E. M., Langmuir, C. and Staudigel, H., *J. Geophys. Res.*, 1991, **96**, 2089-2108.
55. Scheidegger, K. F., *J. Geophys. Res.*, 1973, **78**, 3340-3355.
56. Dixon, J. E., Clague, D. A. and Eissen, J. P., *J. Geophys. Res.*, 1986, **91**, 3795-3820.
57. Ryan, M. P. (ed.), in *Magmatic Systems*, Academic Press, California, 1994, pp. 97-138.
58. Karisiddaiah, S. M. and Iyer, S. D., *J. Geol. Soc. India*, 1992, **39**, 418-523.
59. Juteau, T. and Rocci, G., in *Spilite and Spilitic Rocks* (ed. Amstutz, G. C.), Springer-Verlag, Berlin, 1974, pp. 253-329.
60. Fodor, R. V., Kumar, N., Bornhorst, T. J. and Husler, J. W., *Mar. Geol.*, 1980, **36**, 127-141.
61. Amstutz, G. C., *Spilites and Spilitic Rocks*, Springer-Verlag, Berlin, 1974, pp. 482.
62. Tane, J. L., *CR Acad. Sci. Paris*, 1989, **309**, 2039-2046.
63. Bonatti, E. and Honnorez, J., *J. Geophys. Res.*, 1976, **81**, 4104-4116.
64. Mukhopadhyay, R. and Khadge, N. H., *J. Geol. Soc. India*, 1992, **40**, 443-452.
65. Iyer, S. D. and Sudhakar, M., *Sediment Geol.*, 1993, **68**, 169-178.
66. Iyer, S. D., *Geo-Mar. Lett.*, 1991, **11**, 44-50.
67. Lisitzin, A. P., *Soc Econ. Palentol. Min. Sp. Publ.*, Tulsa, USA, 1972, vol. 17, pp. 218.
68. Frick, C. and Kent, L. E., *Trans. Geol. Soc. S. Afr.*, 1984, **87**, 19-33.
69. Iyer, S. D. and Karisiddaiah, S. M., *Indian J. Mar. Sci.*, 1988, **17**, 333-334.
70. Iyer, S. D. and Sudhakar, M., *Deep-Sea Res.*, 1993, **40**, 1123-1129.
71. Sudhakar, M., Iyer, S. D. and Mislankar, P. G., *Int. Geol. Cong., Kyoto, Japan*, 1992, P-13 1681.
72. Iyer, S. D., Unpubl. Ph D thesis, Jadavpur University, Calcutta, 1995, pp. 222.
73. Martin-Barajas, A. and Lallier-Verges, E., *Mar. Geol.*, 1993, **115**, 307-329.
74. Svalnov, V. N., *Oceanology*, 1981, **21**, 608-612.
75. Hedervari, P., *J. Volcanol. Geotherm. Res.*, 1982, **13**, 199-211.
76. Neumann von Padang, M., *Int. Volcanol. Assoc.*, Napoli, 1967, p. 64.
77. Fouquet, Y., von Stackelberg, U., Charlou, J. L., Donval, J. P., Eringer, J., Foucher, J. P., Herzig, P., Muhe, R., Soakai, S., Wiedicke, M. and Whitechurch, H., *Nature*, 1991, **349**, 778-781.
78. Halbach, P., Nakamura, K., Washner, M., Lange, J., Sakai, H., Kaselitz, L., Hansen, R. D., Yamano, M., Post, J., Prause, B., Seifert, R., Michaelis, W., Teichmann, F., Kinoshita, M., Marten, A., Ishibashi, J., Czerwinski, S. and Blum, N., *Nature*, 1989, **338**, 496-499.
79. Binard, N., Hekinian, R., Cheminee, J. L. and Stoffers, P., *J. Geophys. Res.*, 1992, **97**, 13999-14015.
80. Whitham, A. G. and Sparks, R. S. J., *Bull. Volcanol.*, 1986, **48**, 209-223.
81. Fairbridge, R. W., *The Encyclopedia of Oceanography*, Reinhold, New York, 1966, p. 1021.
82. Hawkins, Jr., J. W., in *Circum-Pacific Council for Energy and Mineral Resources* (eds Scholl, D. W. and Vallier, T. L.), Houston, Texas, 1985, pp. 171-178.
83. Bitschene, P. R., Dehn, J., Mehl, K. W. and Schmincke, H.-U., in *Scientific Drilling in the Indian Ocean* (eds Duncan, R. A., Rea, D. K., Kidd, R. B., von Rad, U. and Weissel, J. K.), AGU, Washington, D.C., 1992, vol. 70, pp. 105-113.
84. Sparks, S. R. J., Sigurdsson, H. and Wilson, L., *Nature*, 1977, **267**, 315-318.
85. Carrigan, C. R. and Eichelberger, J. C., *Nature*, 1989, **343**, 248-251.
86. Venkatarathnam, K. and Biscaye, P. E., *Mar. Geol.*, 1973, **15**, M11-M17.
87. Iyer, S. D., Prasad, M. S., Gupta, S. M. and Charan, S. N., *Deep-Sea Res.*, 1997, **44**, 1167-1184.
88. Iyer, S. D., Prasad, M. S., Gupta, S. M., Charan, S. N. and Mukherjee, A. D., *J. Volcanol. Geotherm. Res.*, 1997, **78**, 209-220.
89. Shen, Y., Scheirer, D. S., Forsyth, D. W. and MacDonald, K. C., *Nature*, 1995, **373**, 140-143.
90. Iyer, S. D. and Sudhakar, M., *J. Geol. Soc. India*, 1995, **46**, 353-358.
91. Batiza, R., Fox, P. J., Vogt, P. R., Cande, S. C. and Grindlay, N. R., *J. Geol.*, 1989, **97**, 209-220.
92. Allan, J. F., Batiza, R., Perfit, M. R., Fornari, D. J. and Sack, R. O., *J. Petrol.*, 1989, **30**, 1245-1298.
93. Frey, F., Dickey, J. S., Thompson, G. and Bryan, W. B., in *Geology and Biostratigraphy Studies Following Deep-Sea Drilling Legs 22-29* (eds Heirtzler, J. R., Bolli, H. M., Davies, T. A., Saunders, J. B. and Schaler, J. G.), Lithocrafters, Michigan, 1977, pp. 189-257.
94. Groves, D. G. and Hunt, L. M., *Ocean World Encyclopedia*, McGraw-Hill Co., New York, 1980, pp. 443.

ACKNOWLEDGEMENTS. We thank the reviewer for suggesting pertinent inclusions. S.D.I. thanks the Director for the facilities provided. The SPN project is supported by the Council of Scientific and Industrial Research (Govt of India) and Department of Ocean Development (Govt of India). The paper forms a part of S.D.I.'s Ph D thesis. This is NIO's contribution #2590.

Received 9 February 1998; revised accepted 21 November 1998