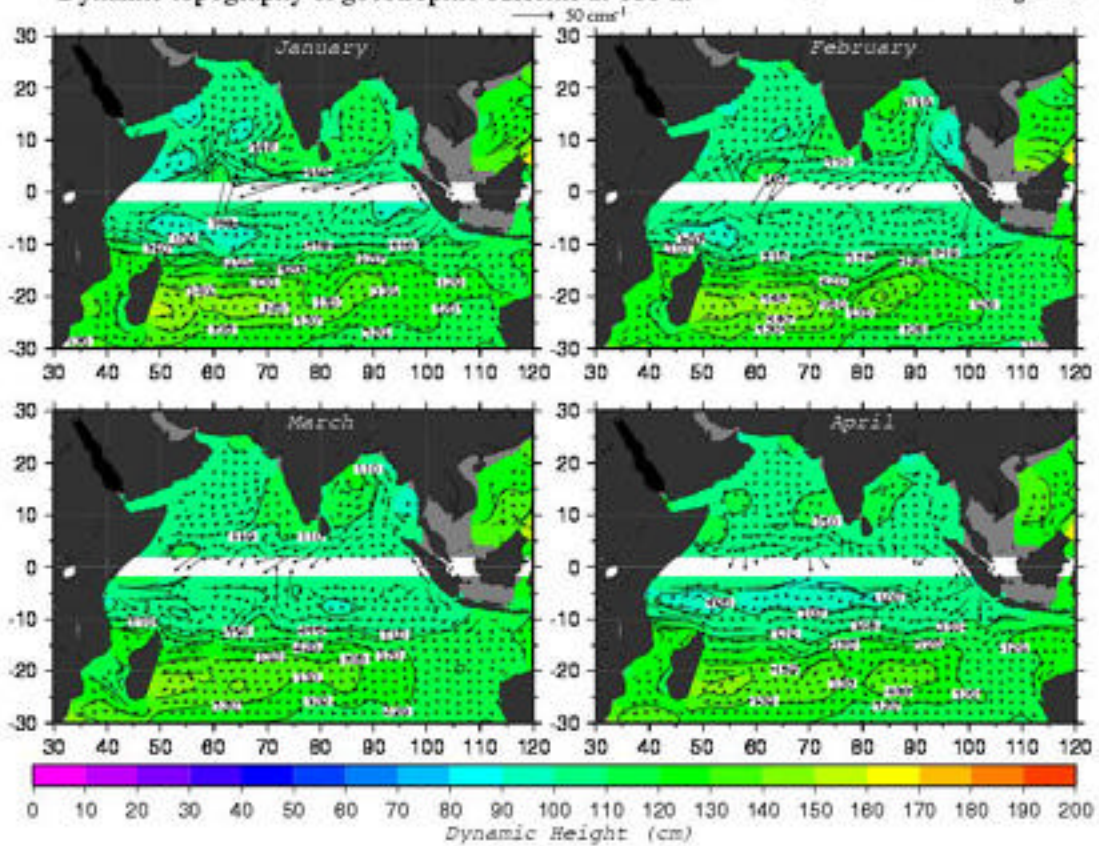
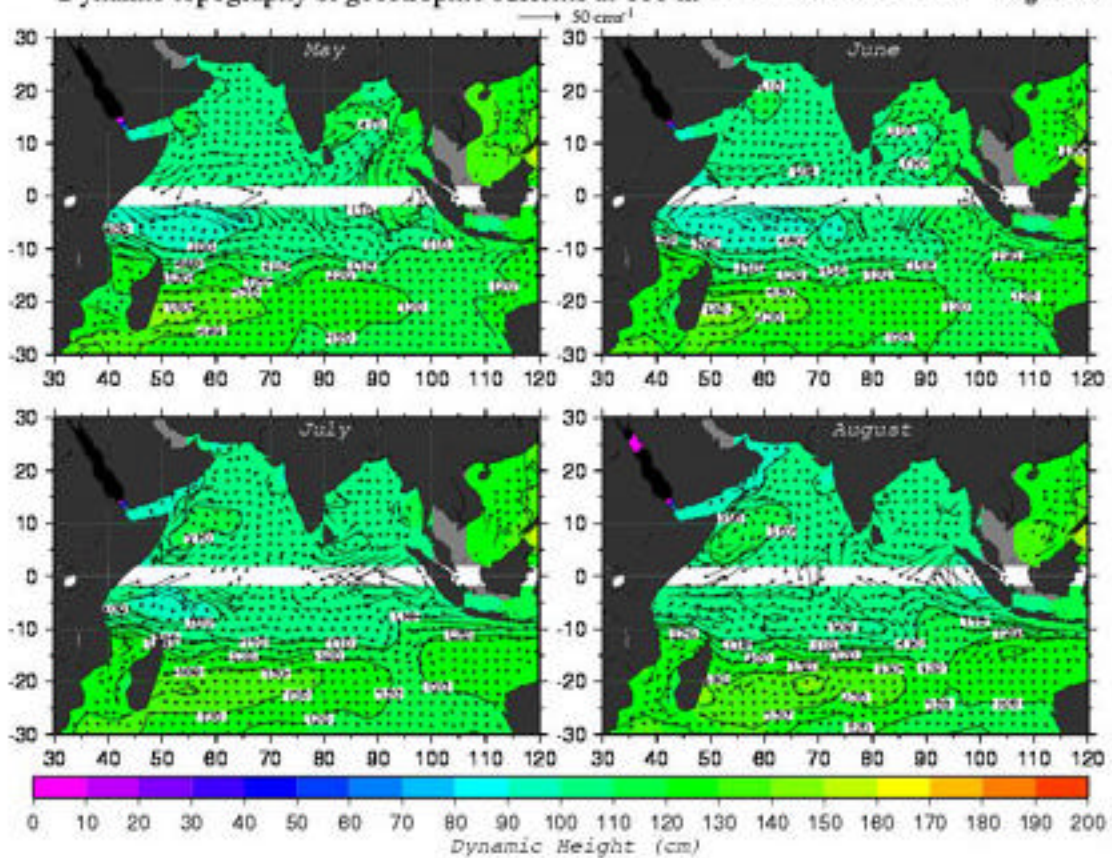


Dynamic topography & geostrophic currents at 100 m - with respect to 1000 m **Fig. B475**

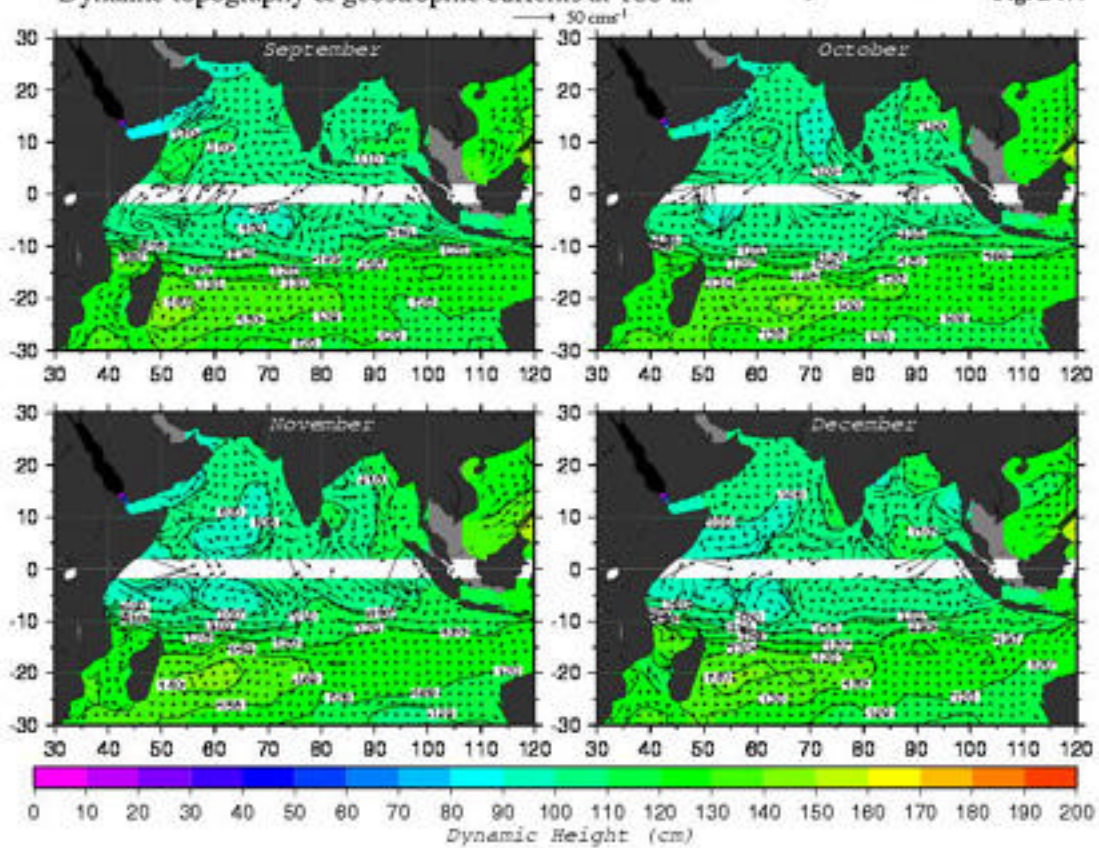


Dynamic topography & geostrophic currents at 100 m - with respect to 1000 m **Fig. B476**

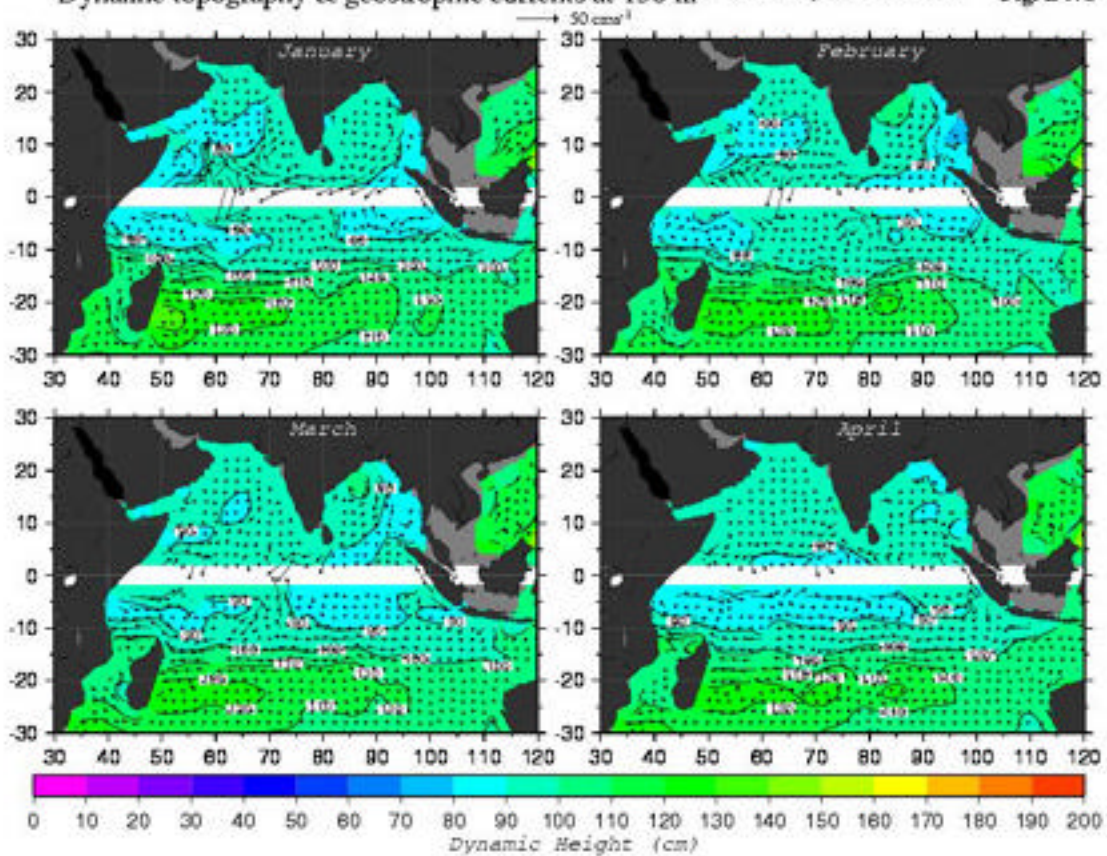




Dynamic topography & geostrophic currents at 100 m - with respect to 1000 m **Fig. B477**

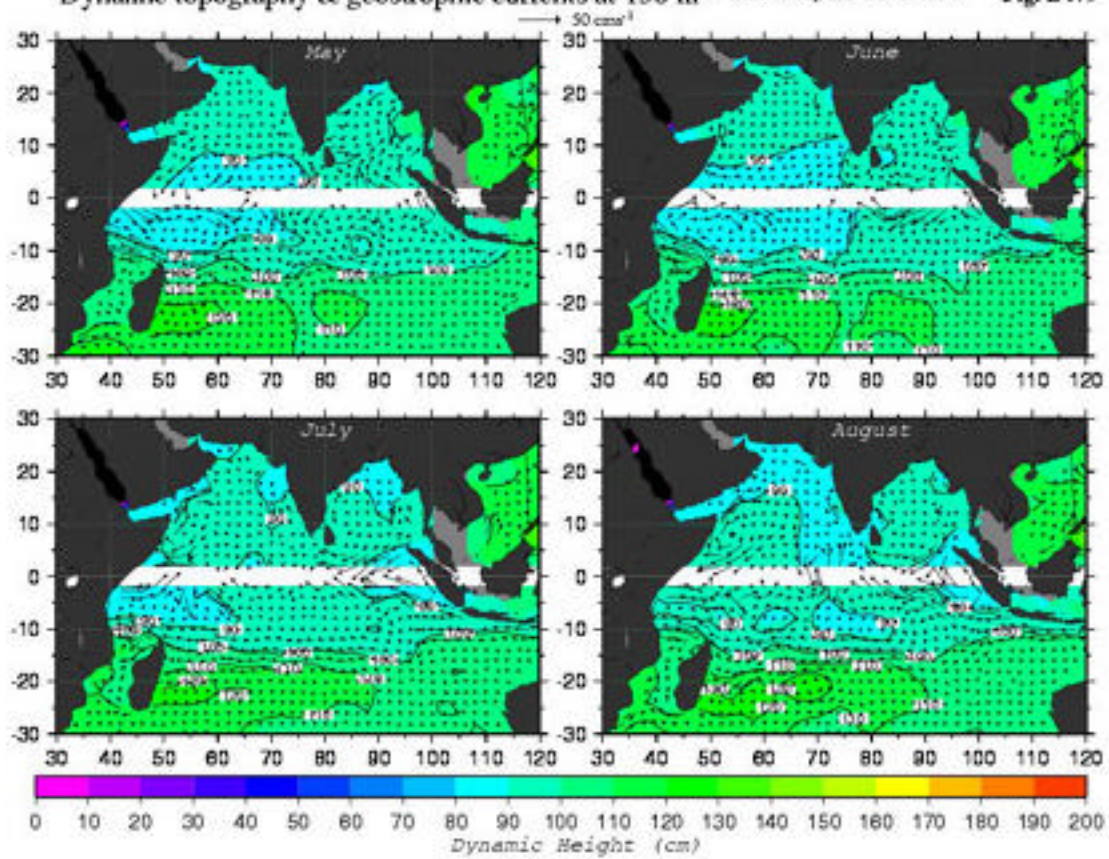


Dynamic topography & geostrophic currents at 150 m - with respect to 1000 m **Fig. B478**

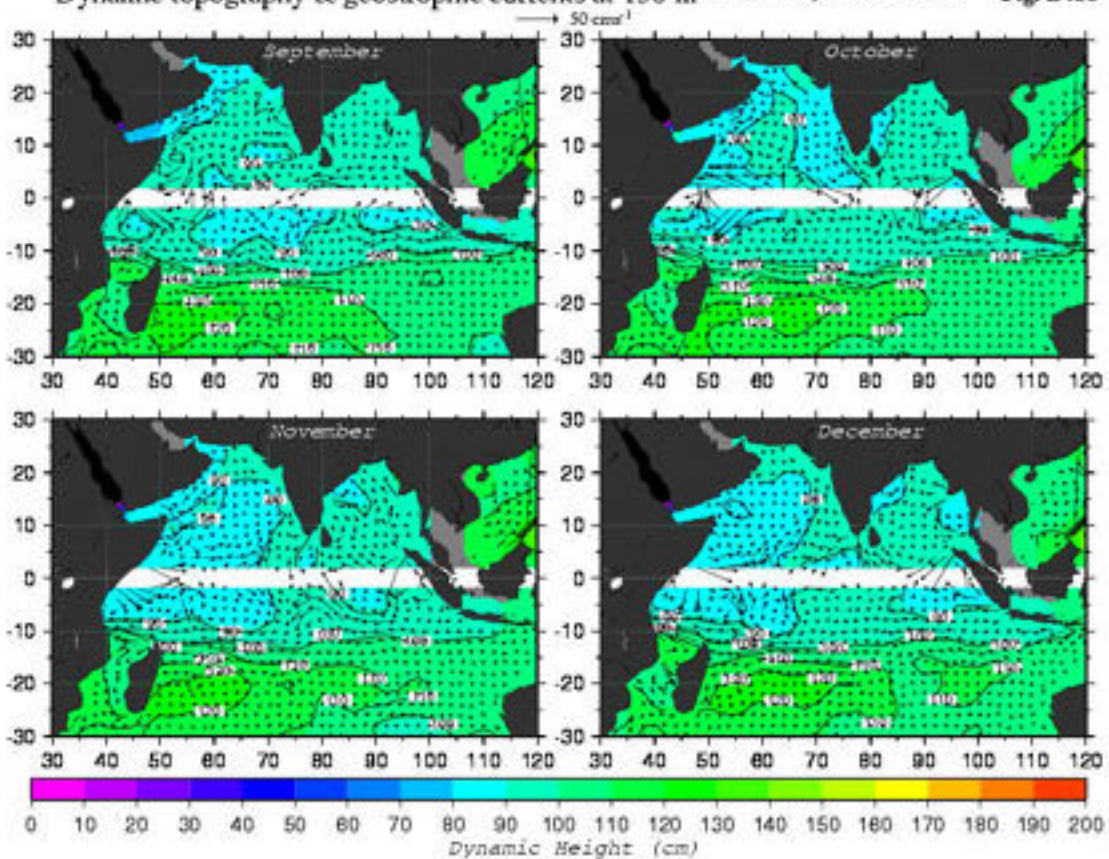




Dynamic topography & geostrophic currents at 150 m - with respect to 1000 m **Fig. B479**

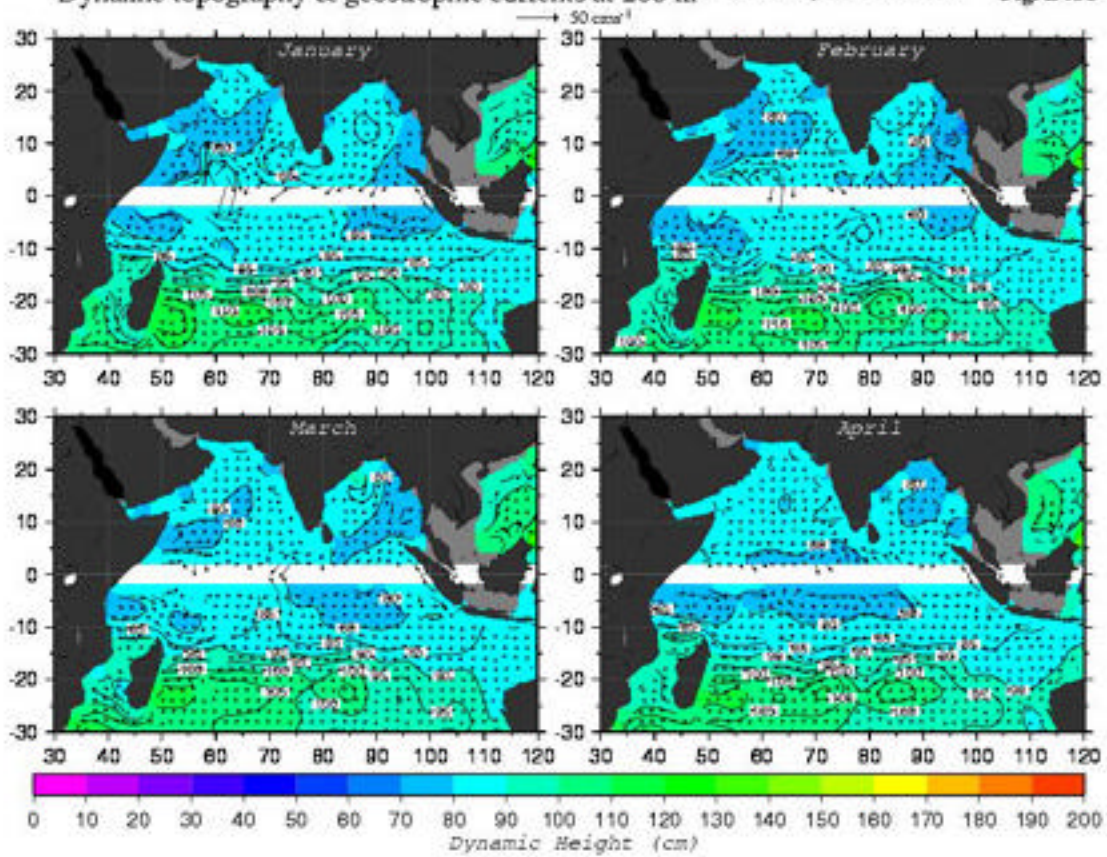


Dynamic topography & geostrophic currents at 150 m - with respect to 1000 m **Fig. B480**

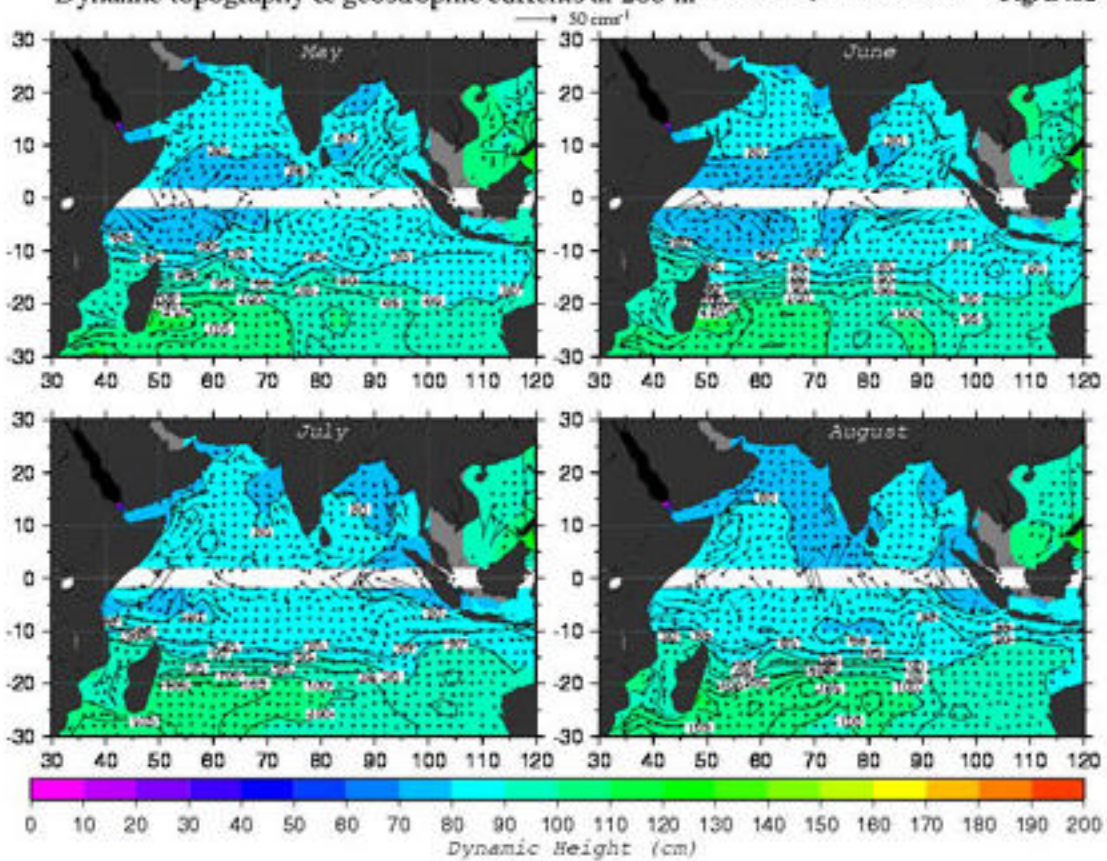




Dynamic topography & geostrophic currents at 200 m - with respect to 1000 m **Fig. B481**

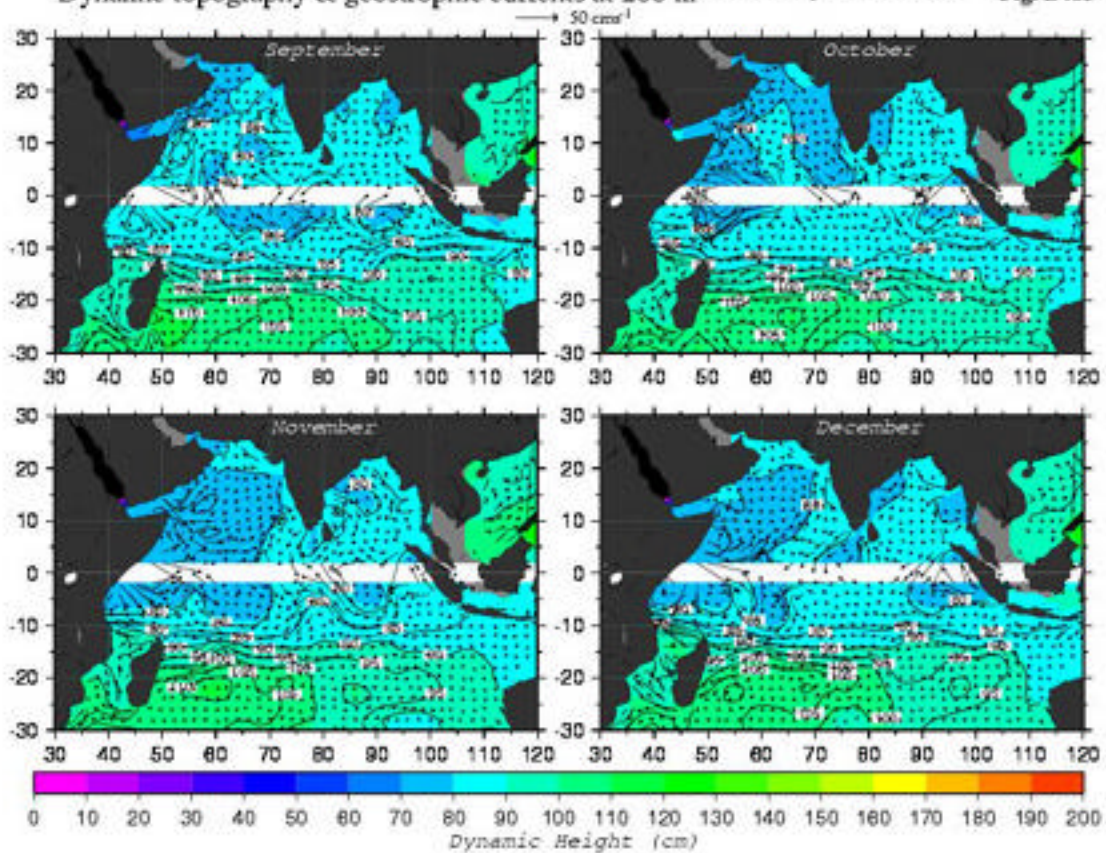


Dynamic topography & geostrophic currents at 200 m - with respect to 1000 m **Fig. B482**

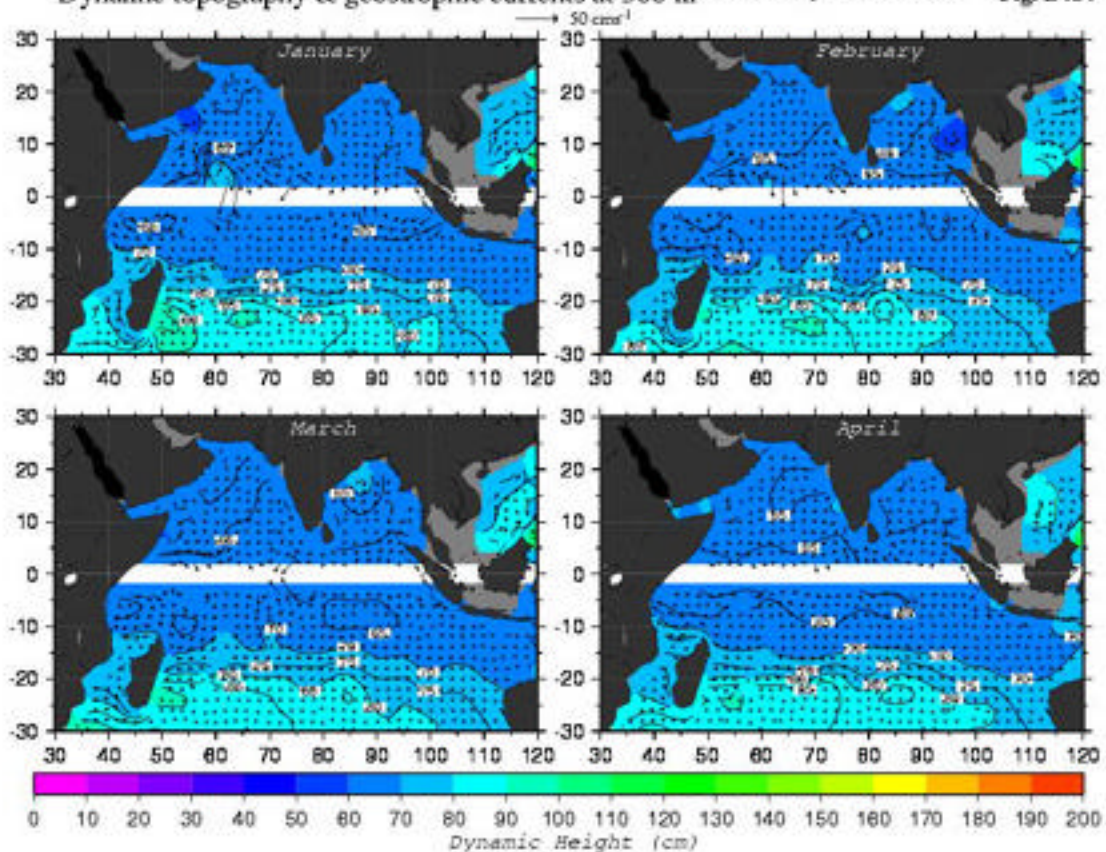




Dynamic topography & geostrophic currents at 200 m - with respect to 1000 m Fig. B483

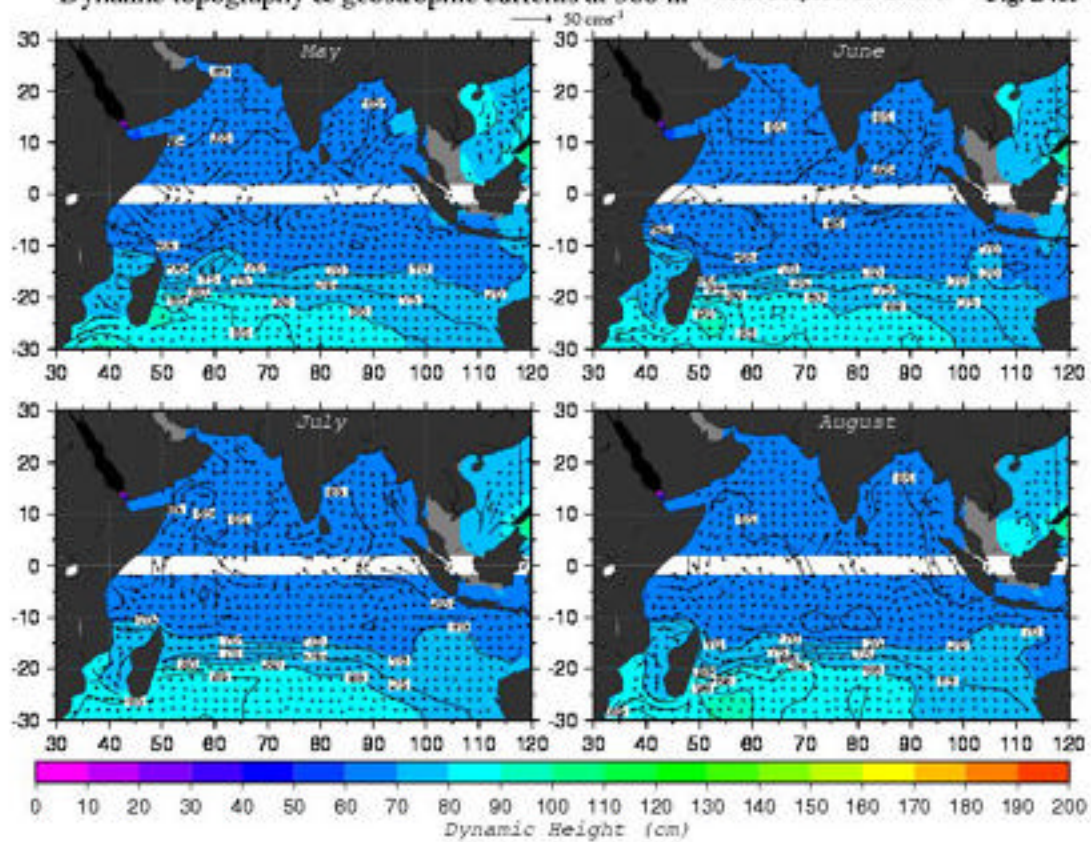


Dynamic topography & geostrophic currents at 300 m - with respect to 1000 m Fig. B484

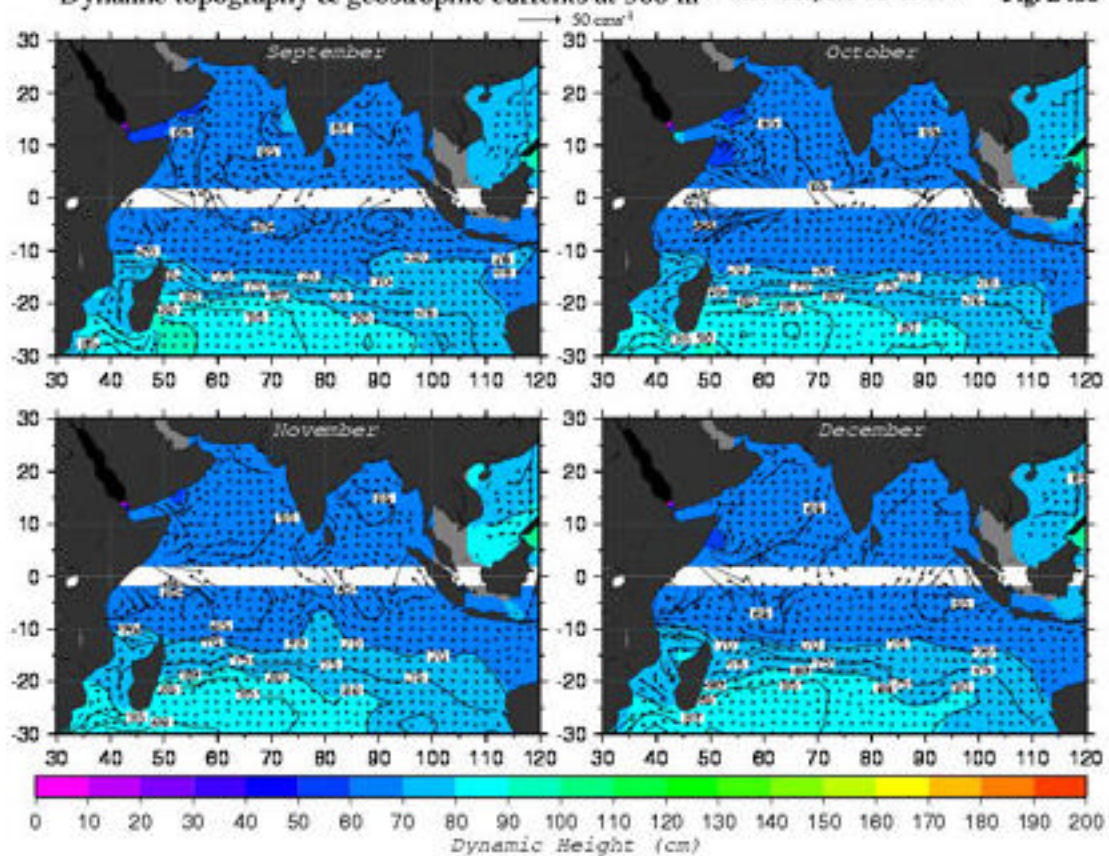




Dynamic topography & geostrophic currents at 300 m - with respect to 1000 m **Fig. B485**

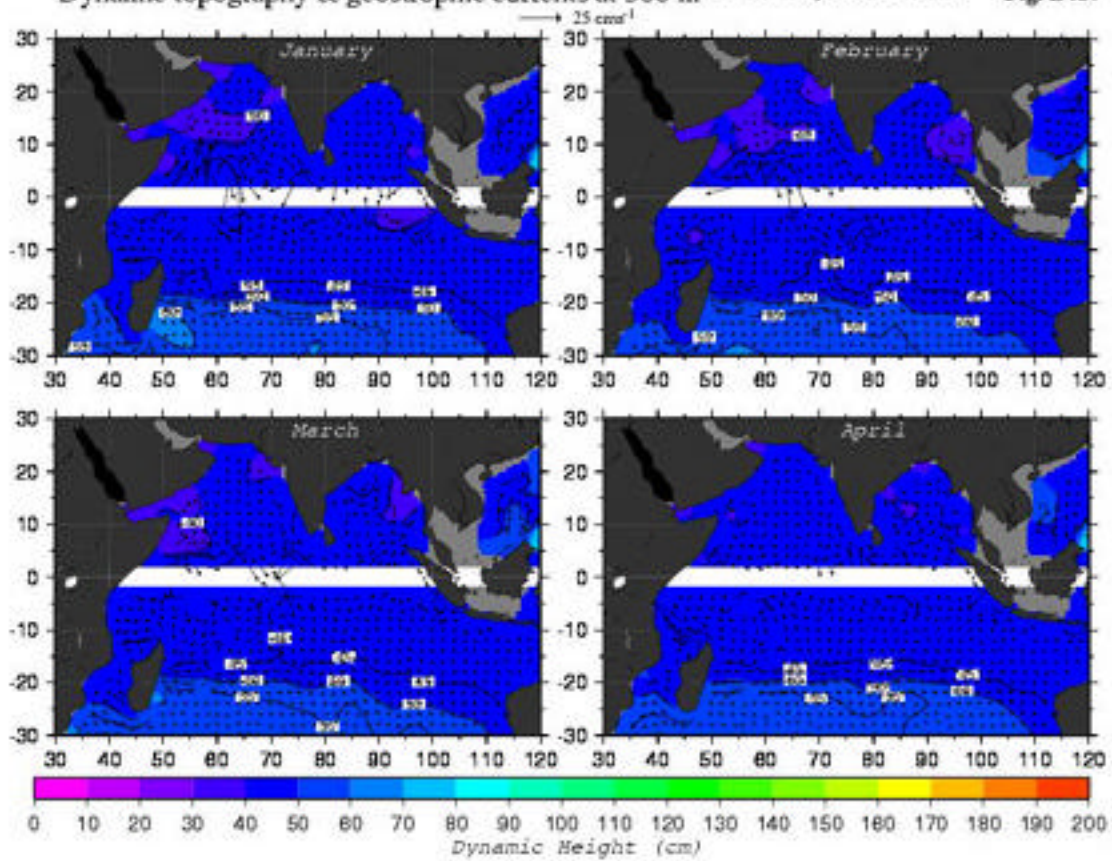


Dynamic topography & geostrophic currents at 300 m - with respect to 1000 m **Fig. B486**

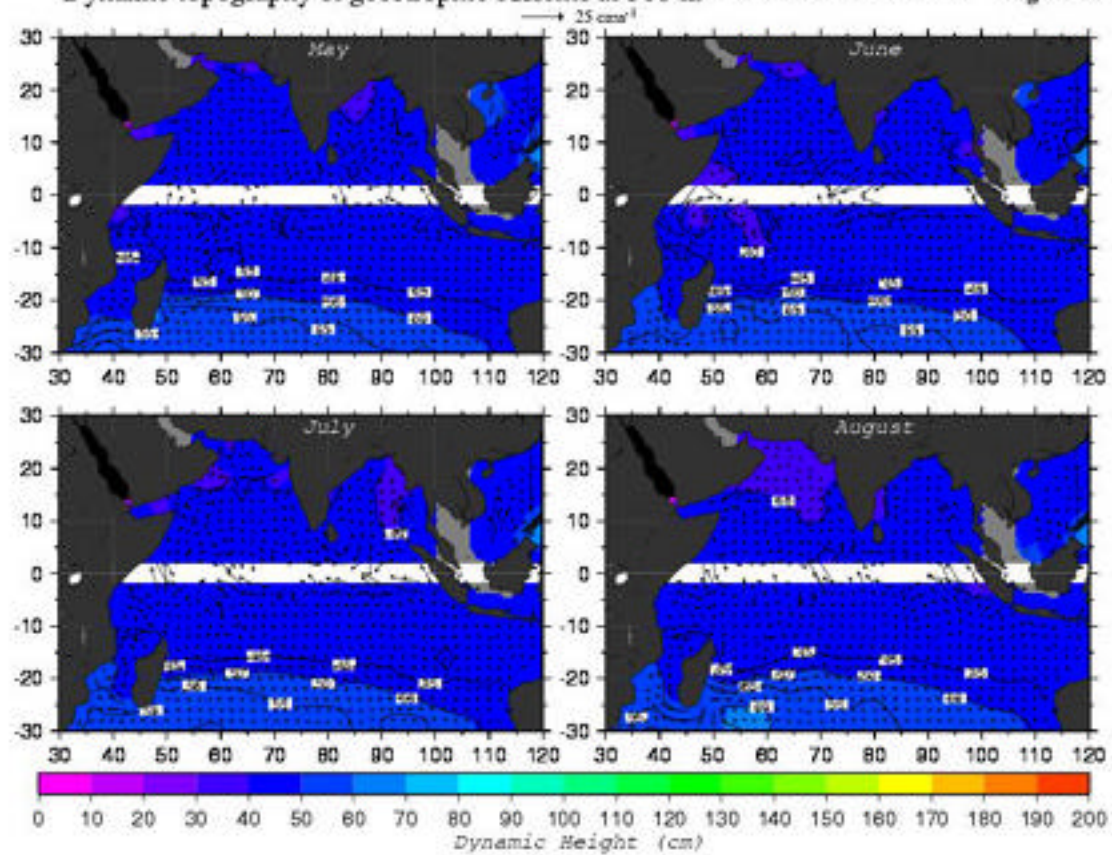




Dynamic topography & geostrophic currents at 500 m - with respect to 1000 m **Fig. B487**

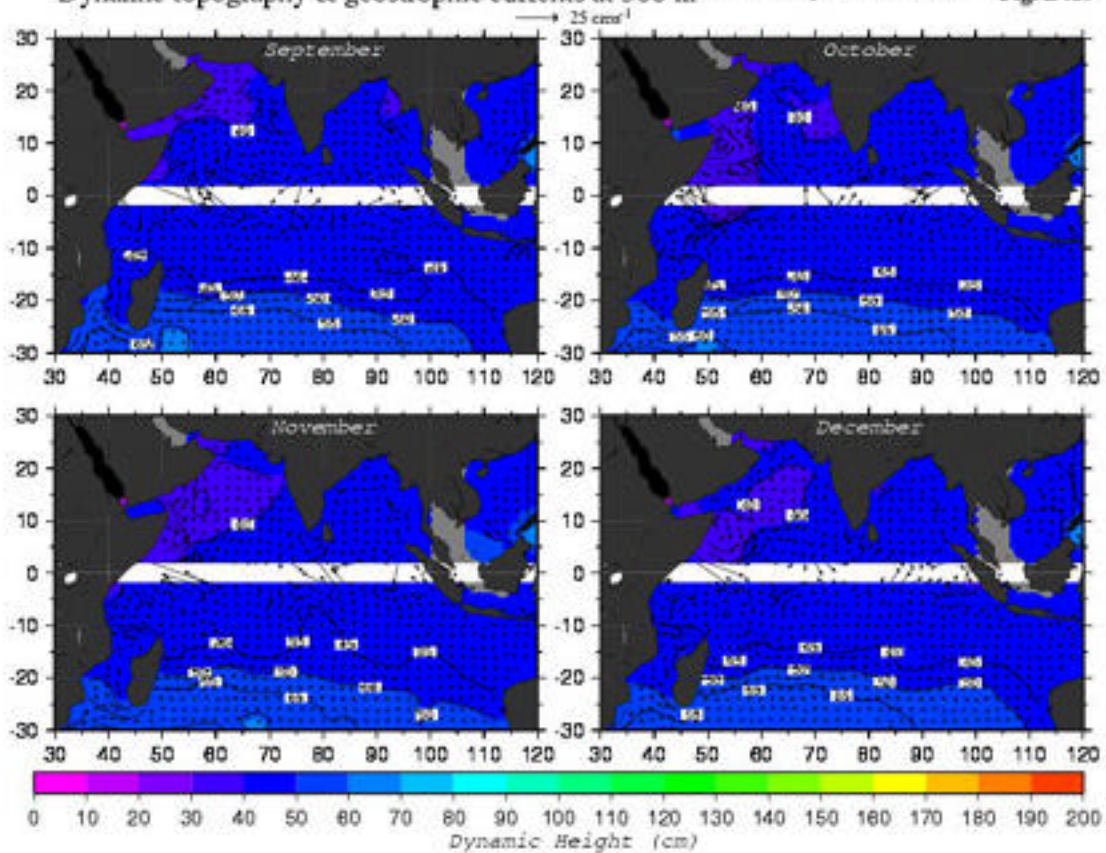


Dynamic topography & geostrophic currents at 500 m - with respect to 1000 m **Fig. B488**

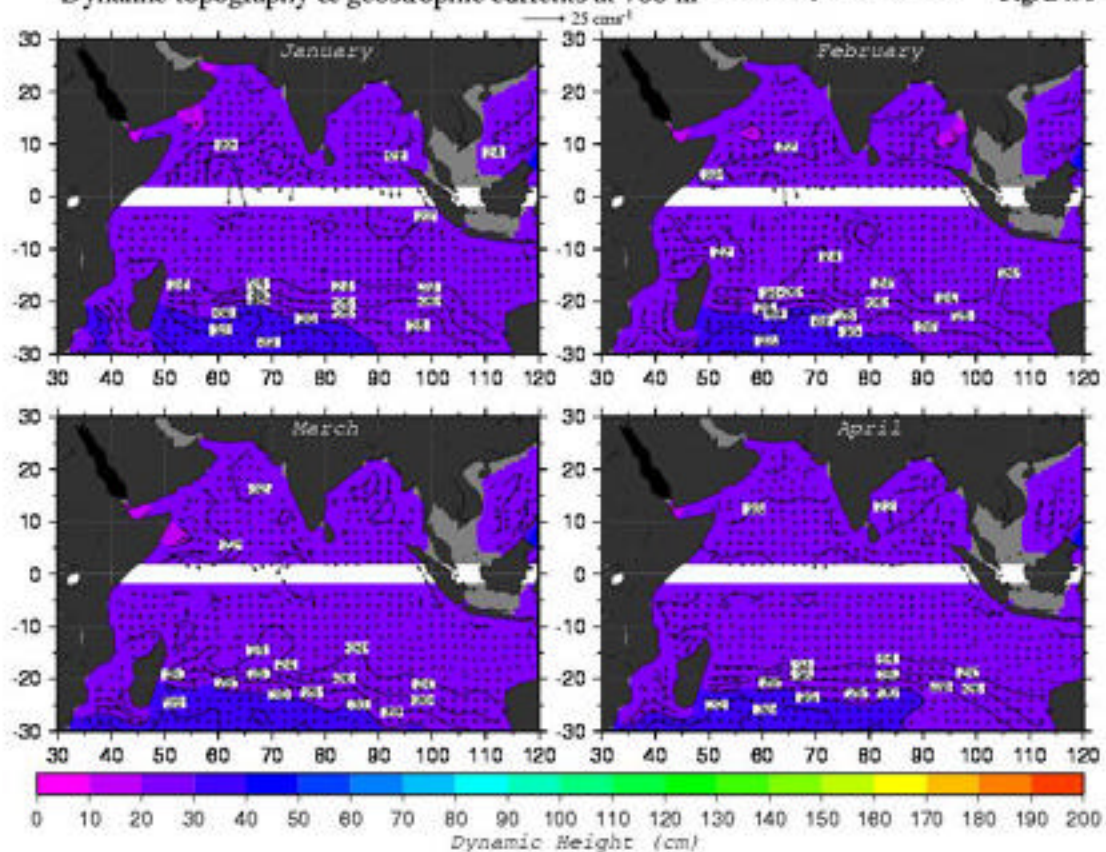




Dynamic topography & geostrophic currents at 500 m - with respect to 1000 m **Fig. B489**

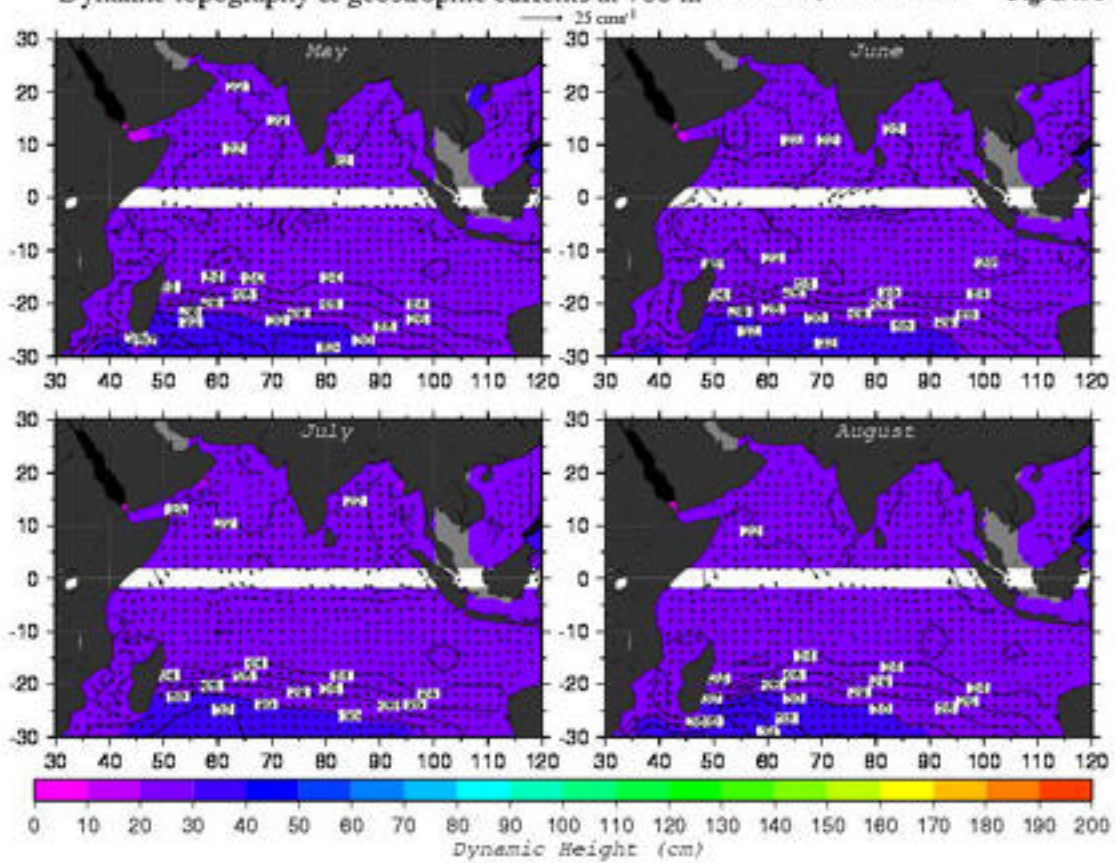


Dynamic topography & geostrophic currents at 700 m - with respect to 1000 m **Fig. B490**





Dynamic topography & geostrophic currents at 700 m - with respect to 1000 m **Fig. B491**



Dynamic topography & geostrophic currents at 700 m - with respect to 1000 m **Fig. B492**

